


Attleboro Land Trust - Sign Types


2/3/23

#	Sign Type	Sign Material
01	Entrance	Wood
		

#	Sign Type	Sign Material
02	Regulation	Plastic
		 <p>ATTLEBORO LAND TRUST Conservation Area Welcome. Please help us to preserve this area for future generations. Be aware of hazards associated with natural wildlife habitats.</p> <ul style="list-style-type: none"> Open only during daylight hours No dumping of trash or yard waste No motorized vehicles No cutting of trees or plants No hunting, shooting, or trapping No alcoholic beverages No fires or camping Group activities by permit only Violators will be prosecuted <p>Please report violations to the police or: Attleboro Land Trust, Inc. P.O. Box 453, Attleboro, MA 02703 508-855-5533 www.attleborolandtrust.org 729-3046</p>

#	Sign Type	Sign Material
03	Trail Directional - Arrow	Plastic
04	Trail Directional - Laminated Label	Laminated Paper

03 and 04 usually combined on signpost



#	Sign Type	Sign Material
		 

#	Sign Type	Sign Material
		

#	Sign Type	Sign Material
		

#	Sign Type	Sign Material
		

#	Sign Type	Sign Material
		 A photograph of a wooden post in a forest. The post has a blue circular sign with a white arrow pointing left. Below the arrow is a white rectangular sign with the text "St. Pierre Trail" and "Junction 19" below it. The background shows a dense forest with sunlight filtering through the trees.

#	Sign Type	Sign Material
05	QR Code	Laminated Paper
		 <p>The image shows a wooden signpost in a forest setting. At the top is a red circular sign with a white arrow pointing upwards. Below it is a white rectangular sign with the text "Loop Trail (0.5 mile)". At the bottom is another white rectangular sign with the text "Scan this QR code with your mobile device to retrieve trail maps and other information from our website." and a QR code. The URL "attleborolandtrust.org" is printed at the bottom of this sign. To the right, a close-up of the QR code sign is shown, highlighting the text "Scan this QR code with your mobile device to retrieve trail maps and other information from our website." and the URL "attleborolandtrust.org".</p>

#	Sign Type	Sign Material
06	Special Purpose	Laminated Paper
		 <p>The left photograph shows a wooden post in a wooded area with a stream and snow. A sign is attached to the post with the following text: "Please help prevent soil erosion in this area! Do not remove brush piles or ground cover. Thank you, Attleboro Land Trust".</p> <p>The right photograph shows a sign mounted on a tree trunk. The sign has the following text: "NOTICE TO ALL VISITORS from the ATTLEBORO LAND TRUST Fires are not allowed on this property. Violators will be prosecuted. During current drought conditions, fires present a danger to nearby homes. 10/1/20".</p>

#	Sign Type	Sign Material
		 <p>The image contains two photographs of signs. The left photograph shows a wooden sign with a white paper insert. The sign is titled 'Notice' and contains the following text: 'New trails are allowed only by permission from the Attleboro Land Trust. This trail was cleared without permission.' Below this, it explains that new trails are planned according to guidelines to minimize environmental impact and that ground cover is kept intact to prevent soil erosion. It also mentions that volunteers are welcome to maintain the property and provides the email address attleborolandtrust@gmail.com. The right photograph shows a wooden sign with a white paper insert that reads: 'This Nature Preserve and all its trails are CLOSED until further notice due to storm predictions, potential storm hazards, and possible storm damage.' Above this sign is a smaller wooden sign with a blue arrow pointing left and the text 'To Beech Point (0.7 mi.)'. A yellow caution tape is visible in the background of the right photo.</p>

#	Sign Type	Sign Material
07	Boundary Line	Metal
		

#	Sign Type	Sign Material
08	Boundary Point - Witness Post	Plastic



#	Sign Type	Sign Material
09	Routed Signs	Wood
		


#	Sign Type	Sign Material
10	Traffic - No Parking	Metal
		

#	Sign Type	Sign Material
11	Traffic - Hike Attleboro	Metal with approved reflective coating
		

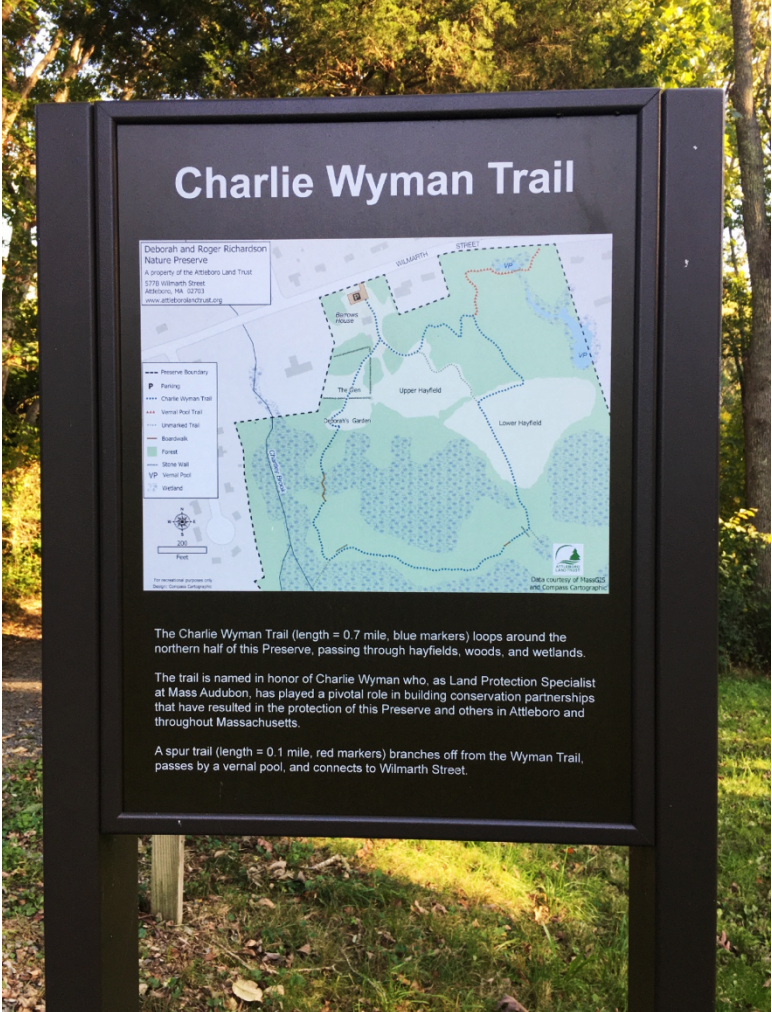
#	Sign Type	Sign Material
12	Informational Kiosk - Nickerson Preserve	Composite panel in metal frame on wood backing, permanent content



#	Sign Type	Sign Material
13	Informational Kiosk - Richardson Preserve	Composite panels in metal frame, permanent content plus enclosed bulletin board for temporary content
		 <p>Deborah and Roger Richardson Nature Preserve</p> <p>Owned and managed by the Attleboro Land Trust</p> <p>Preservation of this area was made possible through the generosity of</p> <p>Thomas and Stephen Richardson in memory of their parents Deborah and Roger Richardson</p> <p>Additional funds, time, and technical services donated by the Attleboro Foundation TUJI, Bank of America, U.S. Trustee, Crossman Engineering, Johnson & Johnson, Lewis & Sullivan, P.C., Seneca Technologies, and many other generous individuals, organizations, and local businesses.</p> <p>Public funding provided by Commonwealth of Massachusetts The Honorable Charlie Baker, Governor Executive Office of Energy and Environmental Affairs Division of Conservation Services Local Acquisitions for Natural Diversity (LAND) Grant Program</p> <p>City of Attleboro The Honorable Kevin J. Dumas, Mayor Attleboro Municipal Council Frank Cook, President Attleboro Conservation Commission Melissa Riley, Chairperson Department of Planning and Development</p> <p>Major funds provided by these individuals and foundations Champions Lloyd G. Balfour Foundation Baffin Foundation</p> <p>Benefactors Fields Pond Foundation Ted and Debby Leach Tim O'Neill Roddy Holden Kintzel Charitable Fund</p> <p>Patrons John Carroll and Midge Gordon Don and Laura Ouellette Fred M. Roddy Foundation</p> <p>Sponsors Robert and Pamela Faulkner Fredric J. Hammerle</p> <p>The role played by Mass Audubon was absolutely critical in ensuring the success of this project.</p>

#	Sign Type	Sign Material
14	Kiosk - Larson Woodland	Wood with shingled roof, permanent and temporary content (must be laminated)
		 A photograph of a wooden kiosk with a shingled roof, displaying informational signs and a QR code in a wooded area with fallen leaves. The kiosk is constructed from dark-stained wood and has a gabled roof with a white shingled top. It is supported by four vertical posts. The front panel of the kiosk is divided into four sections, each containing a laminated sign. The top-left sign shows a map with a highlighted area. The top-right sign contains text. The bottom-left sign is a colorful map. The bottom-right sign contains text and a QR code. The kiosk is situated on a path covered with brown and orange fallen leaves, with trees in the background.

#	Sign Type	Sign Material
15	Bulletin Board	Wood, permanent and temporary content (must be laminated)
		

#	Sign Type	Sign Material
16	Trailhead Sign for Special Recognition	Composite panel in metal frame
		 <p>Charlie Wyman Trail</p> <p>Deborah and Roger Richardson Nature Preserve A property of the Attleboro Land Trust 3776 Wilmarth Street Attleboro, MA 02703 www.attleborolandtrust.org</p> <p>Legend: - - - Preserve Boundary P Parking - - - Charlie Wyman Trail - - - Vernal Pool Trail - - - Unimproved Road - - - Roadside Forest Stone Wall Wetland</p> <p>The Charlie Wyman Trail (length = 0.7 mile, blue markers) loops around the northern half of this Preserve, passing through hayfields, woods, and wetlands.</p> <p>The trail is named in honor of Charlie Wyman who, as Land Protection Specialist at Mass Audubon, has played a pivotal role in building conservation partnerships that have resulted in the protection of this Preserve and others in Attleboro and throughout Massachusetts.</p> <p>A spur trail (length = 0.1 mile, red markers) branches off from the Wyman Trail, passes by a vernal pool, and connects to Wilmarth Street.</p>

#	Sign Type	Sign Material
17	Interpretive Sign	Composite panel in metal frame
		